



53°51'40"N












124°48'10"W

124°48'0"W

124°47'50"W

MaryJane REC5660

Legend

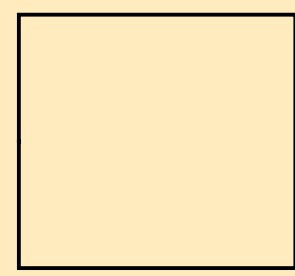
-  Campsite  Tent Site Only
-  Outhouse
-  Information
-  Cartop Boat Launch
-  Concrete Boat Launch
-  Boat Launch
-  Canoe Launch
-  Rec Site
-  Forest Service Road
-  Road Permit

Scale: 1:1500

80

Meters

Recreation Sites and Trails BC
QR Code:



BC Gov Web site for:
- MaryJane REC5660 Rec Site

Key Map

